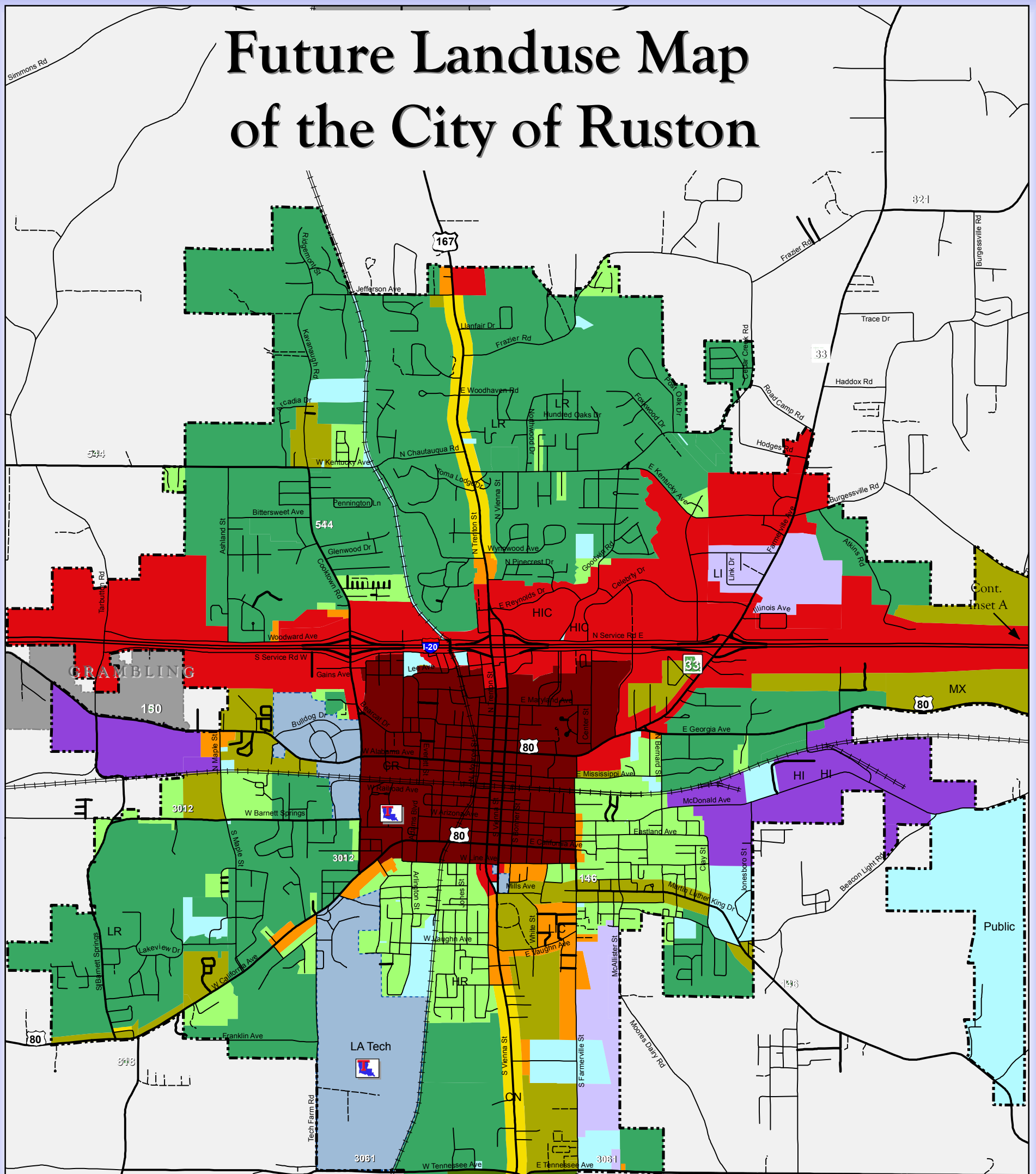


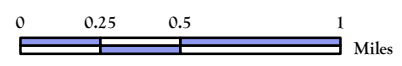
# Future Landuse Map of the City of Ruston



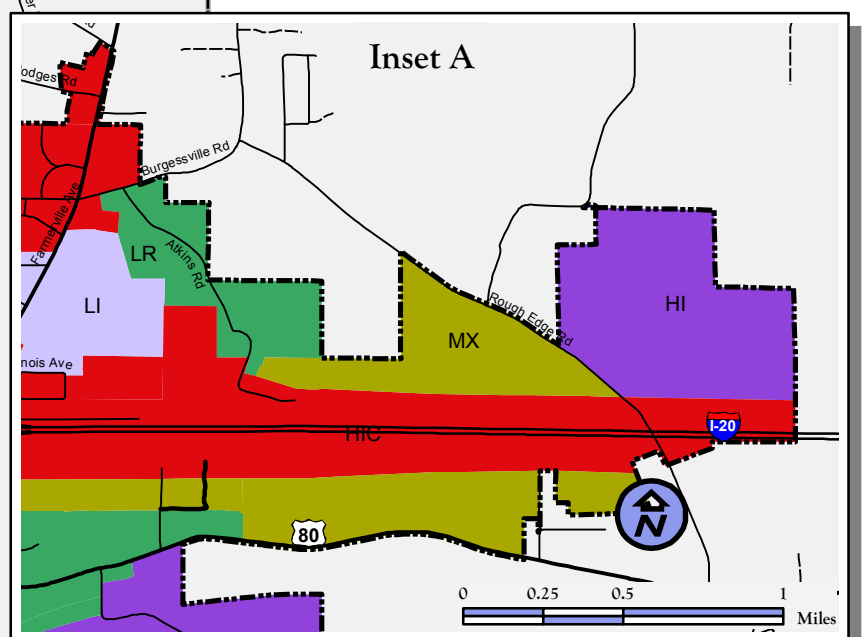
Cont. Inset A

**Legend**

CN, Commercial Node	LR, Low Density Residential
LIC, Low Intensity Commercial	HR, High Density Residential
CR, Core District	LI, Low Intensity Industrial
HIC High Intensity Commercial	HI, High Intensity Industrial
MX, Mixed Use	LA Tech
RU, Rural District	PI, Public Institutional
	Ruston



By:  
City of Ruston Public Works Administration



Copyright, 2011, City of Ruston. This is not a survey product. This map is provided for general informational purposes only. The data depicted herein serve only as duplicates or copies of the original source data, and do not take the place of a legal land survey or other original source documentation. The City of Ruston does not warrant its accuracy, completeness, or suitability for any purpose. Parcel information is preliminary and intended to be a general spatial representation only. Consult recorded ownership and assessment records at the Lincoln Parish Courthouse for specific information.